

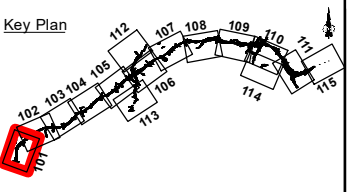
FOR INFORMATION

- Legend**
- ■ ■ ■ City Boundary
 - Proposed Development Boundary
 - ▨ Proposed Road Development
 - ▭ National Heritage Areas (NHA)
- Habitat - Annex I Code**
- 4010
 - 4030
 - 6410
 - *7130

Note:
Only the results of the 2019 habitat survey are shown which were undertaken WITHIN the Proposed Development Boundary.

San áireamh tá sonraíocht Shuirbhéireacht Ordánais Éireann arna atáirgeadh faoi Cheadúnas OSI Uimh. 2010/19CCMA/Comhairle Contae na Gaillimhe. Sáraitonn atáirgeadh neamh-daralthe cóipeacht Shuirbhéireacht Ordánais Éireann agus Rialtas na hÉireann. © Suirbhéireacht Ordánais Éireann, 2010.
© Suirbhéireacht Ordánais Éireann. Gach ceart ar chosaint.
Uimhreachúnais 2010/19CCMA/Comhairle Contae na Gaillimhe.
Includes Ordnance Survey Ireland data reproduced under OSI Licence number 2010/19CCMA/Galway County Council.
Unauthorised reproduction infringes Ordnance Survey Ireland and Government of Ireland copyright. © Ordnance Survey Ireland, 2010.
© Ordnance Survey Ireland. All rights reserved. Licence number 2010/19CCMA/Galway County Council.

Clients



Consultant

Corporate House
City East Business Park
Ballybrit, Galway, Ireland

Tel +353 (0)91 460675
www.N6GalwayCity.ie
www.arup.ie

Job Title
N6 Galway City Ring Road

Scale: **1:5,000**

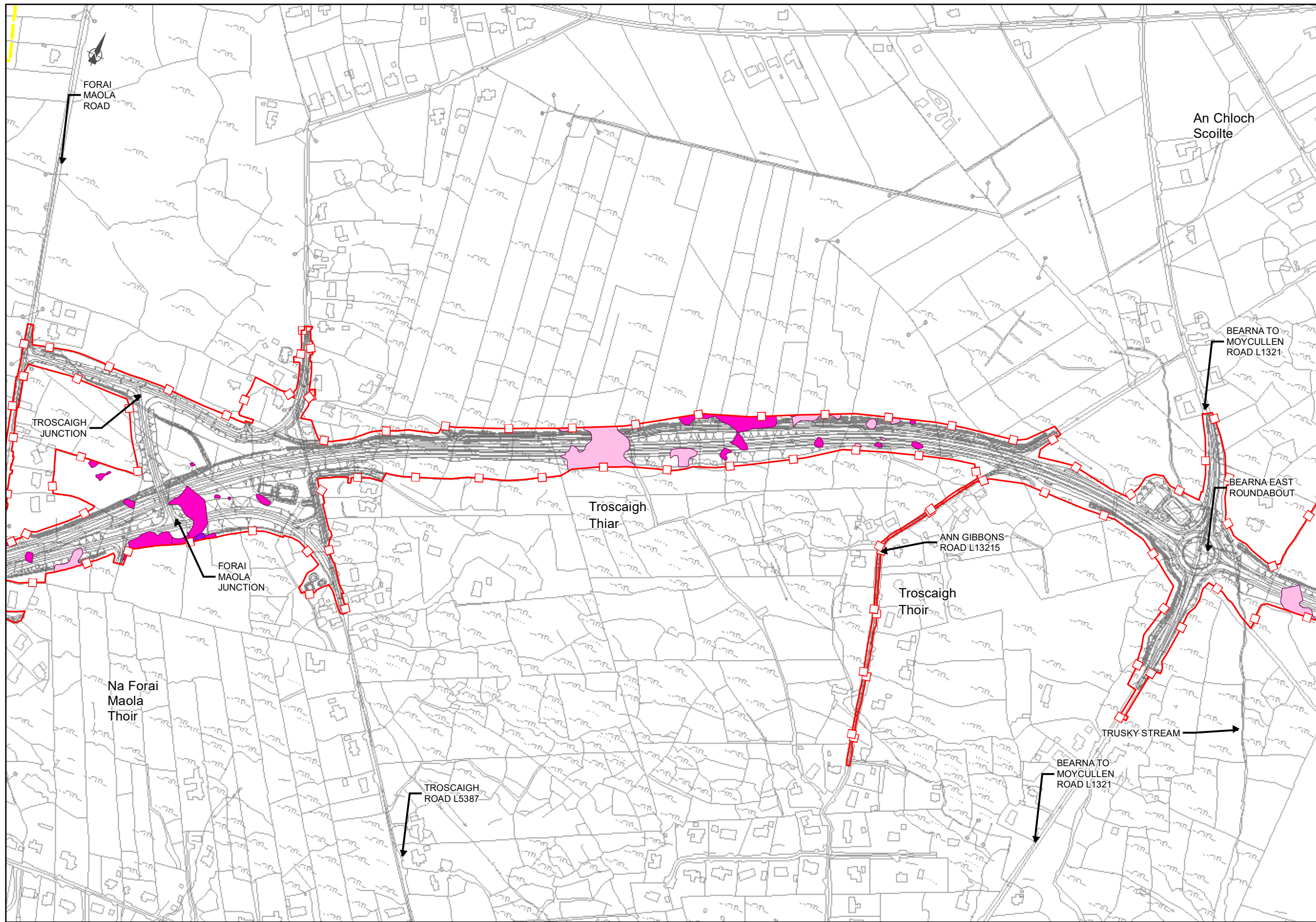
Date: **August 2019**

Issue	Date	By	Chkd	Appd
I1	30/08/2019	AG	MH	EMC

Drawing Title
2019 Habitat Mapping - Annex Code Sheet 01 of 15

Drawing Status
For Information

Job No	Drawing No	Issue
233985-00	Figure 2.6.01	I1



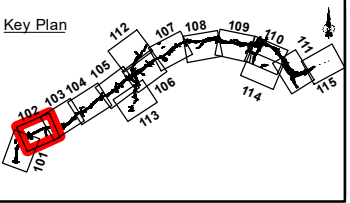
FOR INFORMATION

- Legend**
- ■ ■ ■ City Boundary
 - Proposed Development Boundary
 - ▨ Proposed Road Development
 - ▭ National Heritage Areas (NHA)
- Habitat - Annex I Code**
- 4010
 - 4030
 - *7130

Note:
Only the results of the 2019 habitat survey are shown which were undertaken WITHIN the Proposed Development Boundary.

San áireamh tá sonraíocht Shuirbhéireacht Ordánais Éireann arna atáirgeadh faoi Cheadúnas OSI Uimh. 2010/19CCMA/Comhairle Contae na Gaillimhe. Sárionn atáirgeadh neamhdarálthe cóipeacht Shuirbhéireacht Ordánais Éireann agus Rialtas na hÉireann. © Suirbhéireacht Ordánais Éireann, 2010.
© Suirbhéireacht Ordánais Éireann. Gach ceart ar chosaint.
Uimh. cheadúnais 2010/19CCMA/Comhairle Contae na Gaillimhe.
Includes Ordnance Survey Ireland data reproduced under OSI Licence number 2010/19CCMA/Galway County Council.
Unauthorised reproduction infringes Ordnance Survey Ireland and Government of Ireland copyright. © Ordnance Survey Ireland, 2010.
© Ordnance Survey Ireland. All rights reserved. Licence number 2010/19CCMA/Galway County Council.

Clients



Consultant

Corporate House
City East Business Park
Ballybrit, Galway, Ireland

Tel +353 (0)91 460675
www.N6GalwayCity.ie
www.arup.ie

Job Title
N6 Galway City Ring Road

Scale: **1:5,000**

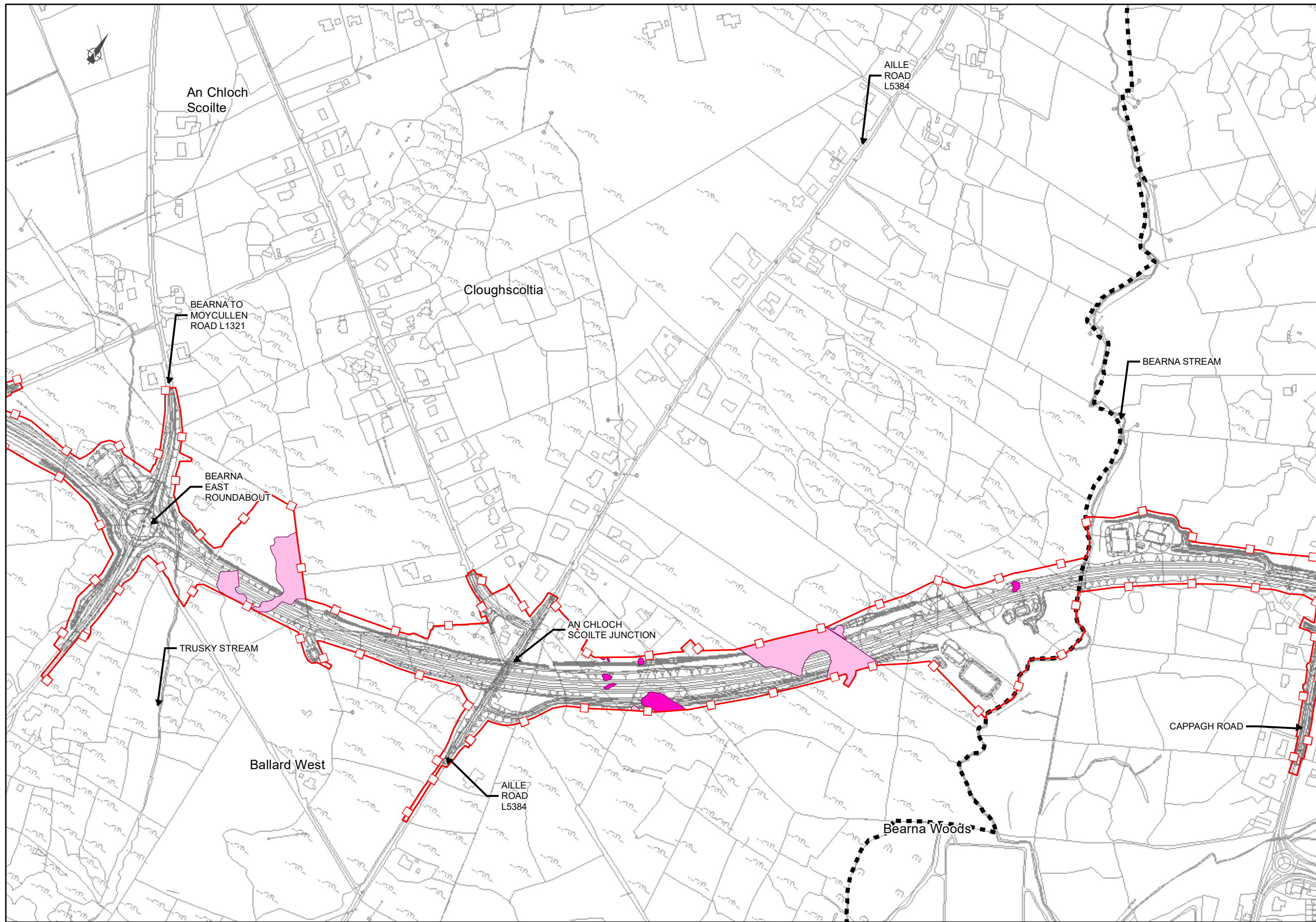
Date: **August 2019**

Issue	Date	By	Chkd	Appd
I1	30/08/2019	AG	MH	EMC

Drawing Title
2019 Habitat Mapping - Annex Code Sheet 02 of 15

Drawing Status
For Information

Job No	Drawing No	Issue
233985-00	Figure 2.6.02	I1



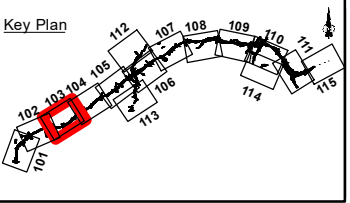
FOR INFORMATION

- Legend**
- City Boundary
 - - - Proposed Development Boundary
 - ▨ Proposed Road Development
- Habitat - Annex I Code**
- 4010
 - 4030

Note:
Only the results of the 2019 habitat survey are shown which were undertaken WITHIN the Proposed Development Boundary.

San áireamh tá sonraíocht Shuirbhíreacht Ordánais Éireann arna atáirgeadh faoi Cheadúnas OSI Uimh. 2010/19CCMA/Comhairle Contae na Gaillimhe. Sáraíonn atáirgeadh neamhdarálthe cóipeacht Shuirbhíreacht Ordánais Éireann agus Rialtas na hÉireann. © Suirbhíreacht Ordánais Éireann, 2010.
© Suirbhíreacht Ordánais Éireann. Gach ceart ar chosaint.
Uimhreachúnais 2010/19CCMA/Comhairle Contae na Gaillimhe.
Includes Ordnance Survey Ireland data reproduced under OSI Licence number 2010/19CCMA/Galway County Council.
Unauthorised reproduction infringes Ordnance Survey Ireland and Government of Ireland copyright. © Ordnance Survey Ireland, 2010.
© Ordnance Survey Ireland. All rights reserved. Licence number 2010/19CCMA/Galway County Council.

Clients



Consultant

Corporate House
City East Business Park
Ballybrit, Galway, Ireland

Tel +353 (0)91 460675
www.N6GalwayCity.ie
www.arup.ie

Job Title
N6 Galway City Ring Road

Scale: **1:5,000**

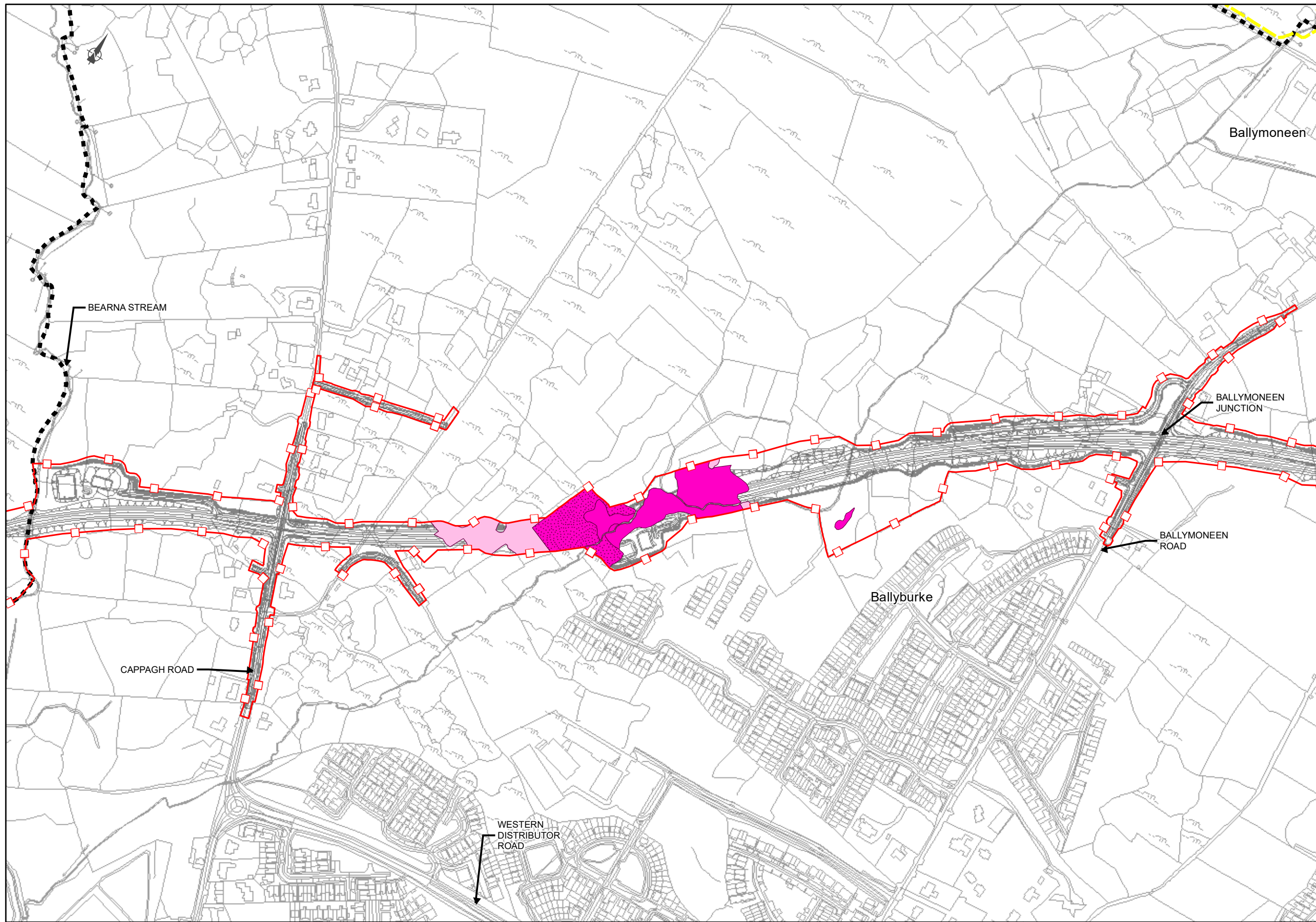
Date: **August 2019**

I1	30/08/2019	AG	MH	EMC
Issue	Date	By	Chkd	Appd

Drawing Title
2019 Habitat Mapping - Annex Code Sheet 03 of 15

For Information

Job No	Drawing No	Issue
233985-00	Figure 2.6.03	11



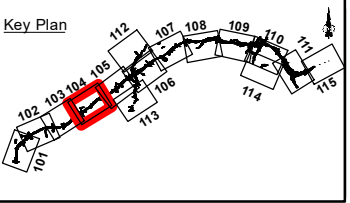
FOR INFORMATION

- Legend**
- City Boundary
 - - - Proposed Development Boundary
 - ▨ Proposed Road Development
 - ▭ National Heritage Areas (NHA)
- Habitat - Annex I Code**
- 4030/4010
 - 4010
 - 4030

Note:
Only the results of the 2019 habitat survey are shown which were undertaken WITHIN the Proposed Development Boundary.

San áireamh tá sonraíocht Shuirbhéireacht Ordánais Éireann arna atáirgeadh faoi Cheadúnas OSI Uimh. 2010/19CCMA/Comhairle Contae na Gaillimhe. Sáráiríonn atáirgeadh neamh-daralthe cóipeacht Shuirbhéireacht Ordánais Éireann agus Rialtas na hÉireann. © Suirbhéireacht Ordánais Éireann, 2010.
© Suirbhéireacht Ordánais Éireann. Gach ceart ar chosaint.
Uimh. cheadúnais 2010/19CCMA/Comhairle Contae na Gaillimhe.
Includes Ordnance Survey Ireland data reproduced under OSI Licence number 2010/19CCMA/Galway County Council.
Unauthorised reproduction infringes Ordnance Survey Ireland and Government of Ireland copyright. © Ordnance Survey Ireland, 2010.
© Ordnance Survey Ireland. All rights reserved. Licence number 2010/19CCMA/Galway County Council.

Clients



Consultant

Corporate House
City East Business Park
Ballybrit, Galway, Ireland

Tel +353 (0)91 460675
www.N6GalwayCity.ie
www.arup.ie

Job Title
N6 Galway City Ring Road

Scale: **1:5,000**

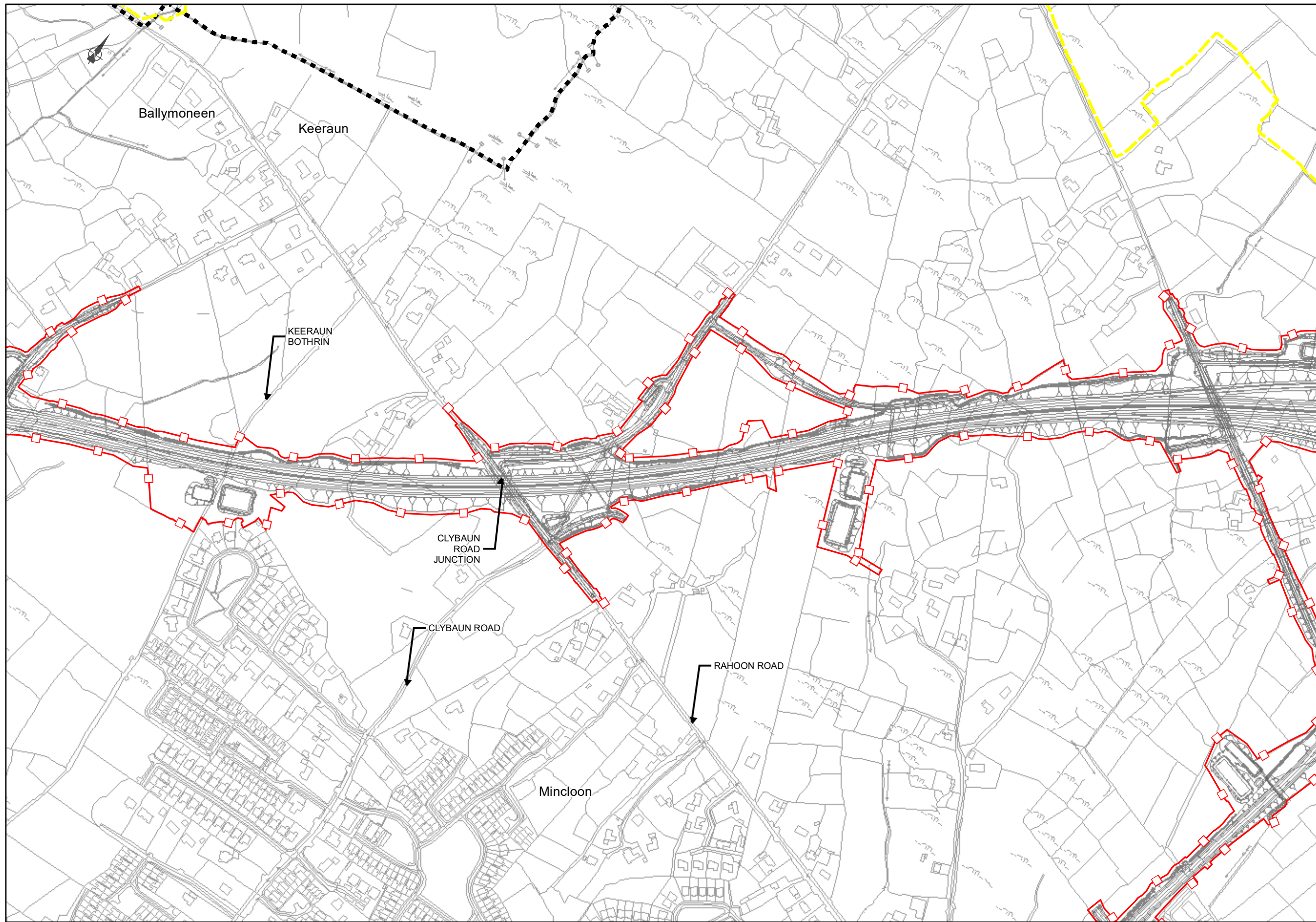
Date: **August 2019**

Issue	Date	By	Chkd	Appd
I1	30/08/2019	AG	MH	EMC

Drawing Title
2019 Habitat Mapping - Annex Code Sheet 04 of 15

Drawing Status
For Information

Job No	Drawing No	Issue
233985-00	Figure 2.6.04	I1



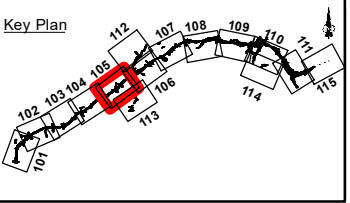
FOR INFORMATION

- Legend**
- ■ ■ ■ City Boundary
 - Proposed Development Boundary
 - ▨ Proposed Road Development
 - ▭ National Heritage Areas (NHA)

Note:
Only the results of the 2019 habitat survey are shown which were undertaken WITHIN the Proposed Development Boundary.

San áireamh tá sonraíocht Shuirbhéireacht Ordánais Éireann arna atáirgeadh faoi Cheadúnas OSI Uimh. 2010/19CCMA/Comhairle Contae na Gaillimhe. Sáraitonn atáirgeadh neamh-daralthe cóipeacht Shuirbhéireacht Ordánais Éireann agus Rialtas na hÉireann. © Suirbhéireacht Ordánais Éireann, 2010.
© Suirbhéireacht Ordánais Éireann. Gach ceart ar chosaint.
Uimhreachúnais 2010/19CCMA/Comhairle Contae na Gaillimhe.
Includes Ordnance Survey Ireland data reproduced under OSI Licence number 2010/19CCMA/Galway County Council.
Unauthorised reproduction infringes Ordnance Survey Ireland and Government of Ireland copyright. © Ordnance Survey Ireland, 2010.
© Ordnance Survey Ireland. All rights reserved. Licence number 2010/19CCMA/Galway County Council.

Clients



Consultant

Corporate House
City East Business Park
Ballybrit, Galway, Ireland
Tel +353 (0)91 460675
www.N6GalwayCity.ie
www.arup.ie

Job Title
N6 Galway City Ring Road

Scale: **1:5,000**

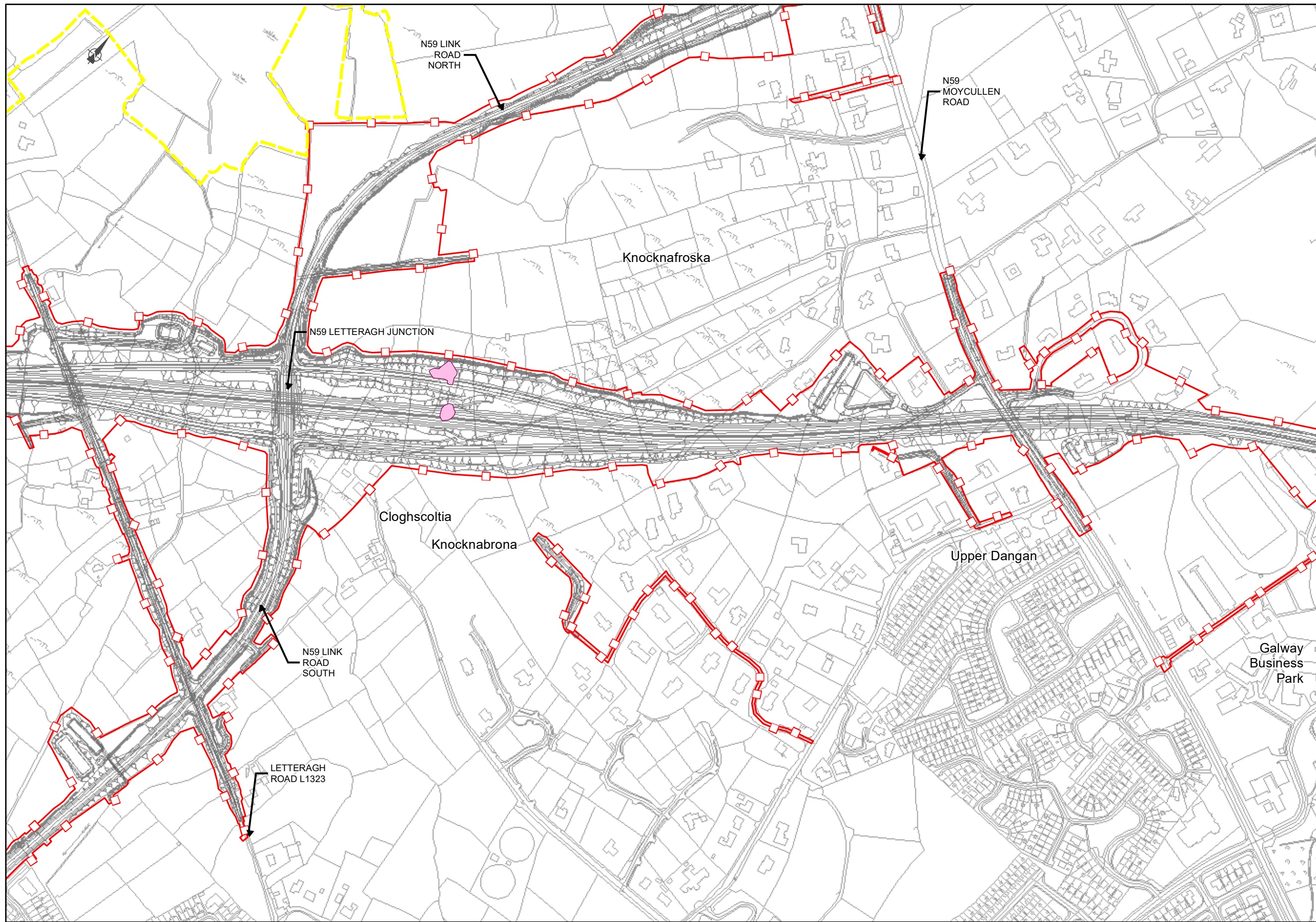
Date: **August 2019**

I1	30/08/2019	AG	MH	EMC
Issue	Date	By	Chkd	Appd

Drawing Title
2019 Habitat Mapping - Annex Code Sheet 05 of 15

Drawing Status
For Information

Job No	Drawing No	Issue
233985-00	Figure 2.6.05	11



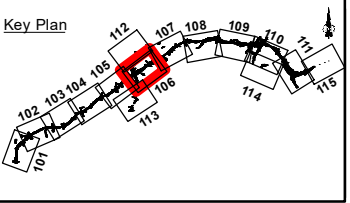
FOR INFORMATION

- Legend**
- ■ ■ City Boundary
 - Proposed Development Boundary
 - ▨ Proposed Road Development
 - ▭ National Heritage Areas (NHA)
- Habitat - Annex I Code**
- 4010

Note:
Only the results of the 2019 habitat survey are shown which were undertaken WITHIN the Proposed Development Boundary.

San áireamh tá sonraíocht Shuirbhéireacht Ordánais Éireann arna atáirgeadh faoi Cheadúnas OSI Uimh. 2010/19CCMA/Comhairle Contae na Gaillimhe. Sáraíonn atáirgeadh neamh-daralthe cóipeacht Shuirbhéireacht Ordánais Éireann agus Rialtas na hÉireann. © Suirbhéireacht Ordánais Éireann, 2010.
© Suirbhéireacht Ordánais Éireann. Gach ceart ar chosaint.
Uimh. cheadúnais 2010/19CCMA/Comhairle Contae na Gaillimhe.
Includes Ordnance Survey Ireland data reproduced under OSI Licence number 2010/19CCMA/Galway County Council.
Unauthorised reproduction infringes Ordnance Survey Ireland and Government of Ireland copyright. © Ordnance Survey Ireland, 2010.
© Ordnance Survey Ireland. All rights reserved. Licence number 2010/19CCMA/Galway County Council.

Clients



Consultant

Corporate House
City East Business Park
Ballybrit, Galway, Ireland

Tel +353 (0)91 460675
www.N6GalwayCity.ie
www.arup.ie

Job Title
N6 Galway City Ring Road

Scale: **1:5,000**

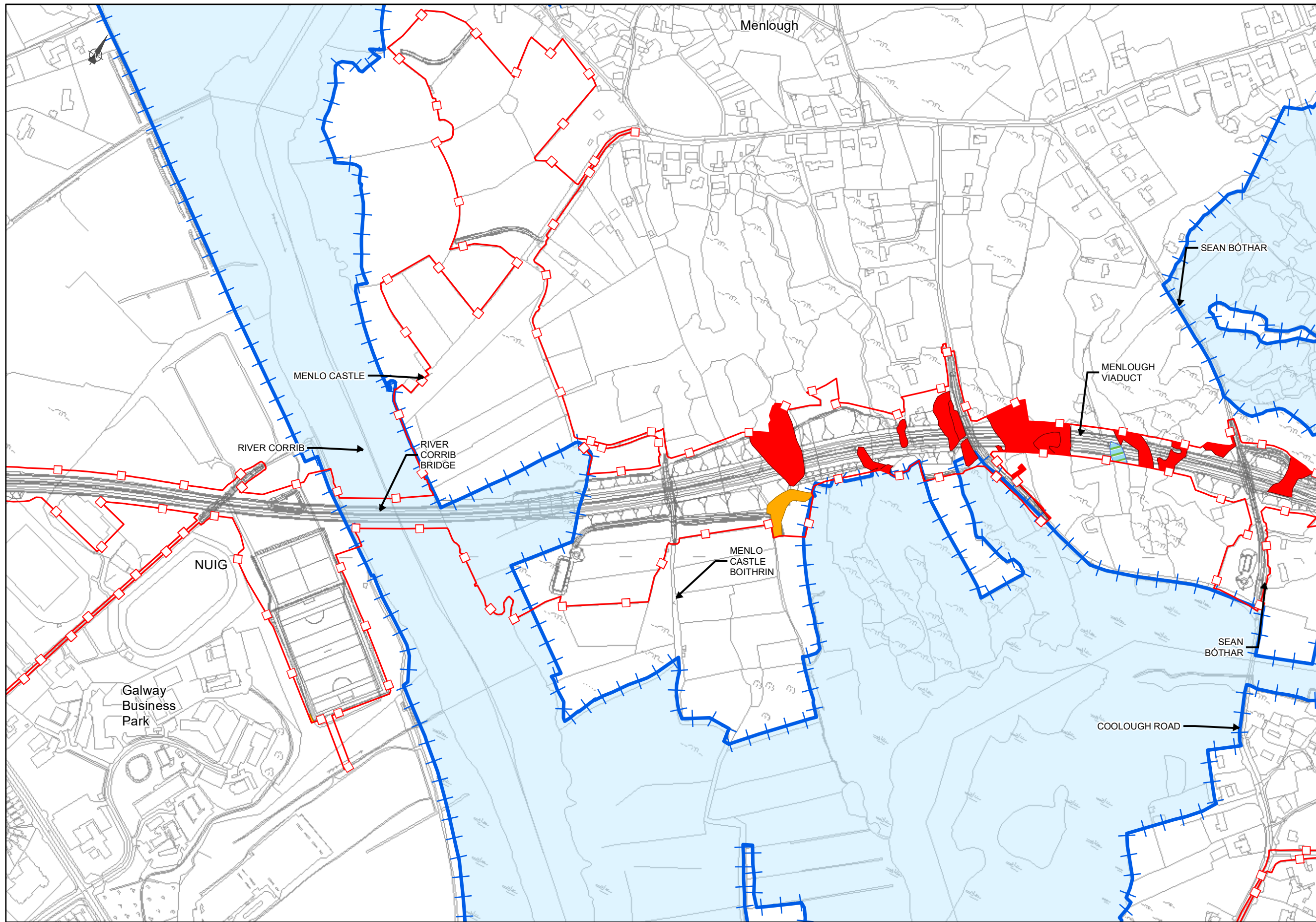
Date: **August 2019**

I1	30/08/2019	AG	MH	EMC
Issue	Date	By	Chkd	Appd

Drawing Title
2019 Habitat Mapping - Annex Code Sheet 06 of 15

Drawing Status
For Information

Job No	Drawing No	Issue
233985-00	Figure 2.6.06	11



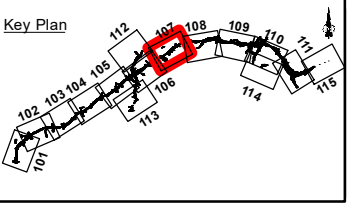
FOR INFORMATION

- Legend**
- ■ ■ ■ City Boundary
 - Proposed Development Boundary
 - ▨ Proposed Road Development
 - ▭ Lough Corrib cSAC
- Habitat - Annex I Code**
- ▨ *3180
 - *8240
 - *91E0

Note:
Only the results of the 2019 habitat survey are shown which were undertaken WITHIN the Proposed Development Boundary.

San áireamh tá sonraíocht Shuirbhíreachtaí Ordánais Éireann arna atáirgeadh faoi Cheadúnas OSI Uimh. 2010/19CCMA/Comhairle Contae na Gaillimhe. Sárionn atáirgeadh neamh-darthe cóipeart Shuirbhíreachtaí Ordánais Éireann agus Rialtas na hÉireann. © Suirbhíreachtaí Ordánais Éireann, 2010.
© Suirbhíreachtaí Ordánais Éireann. Gach ceart ar chosaint.
Uimh. cheadúnais 2010/19CCMA/Comhairle Contae na Gaillimhe.
Includes Ordnance Survey Ireland data reproduced under OSI Licence number 2010/19CCMA/Galway County Council.
Unauthorised reproduction infringes Ordnance Survey Ireland and Government of Ireland copyright. © Ordnance Survey Ireland, 2010.
© Ordnance Survey Ireland. All rights reserved. Licence number 2010/19CCMA/Galway County Council.

Clients



Consultant

Corporate House
City East Business Park
Ballybrit, Galway, Ireland

Tel +353 (0)91 460675
www.N6GalwayCity.ie
www.arup.ie

Job Title
N6 Galway City Ring Road

Scale: **1:5,000**

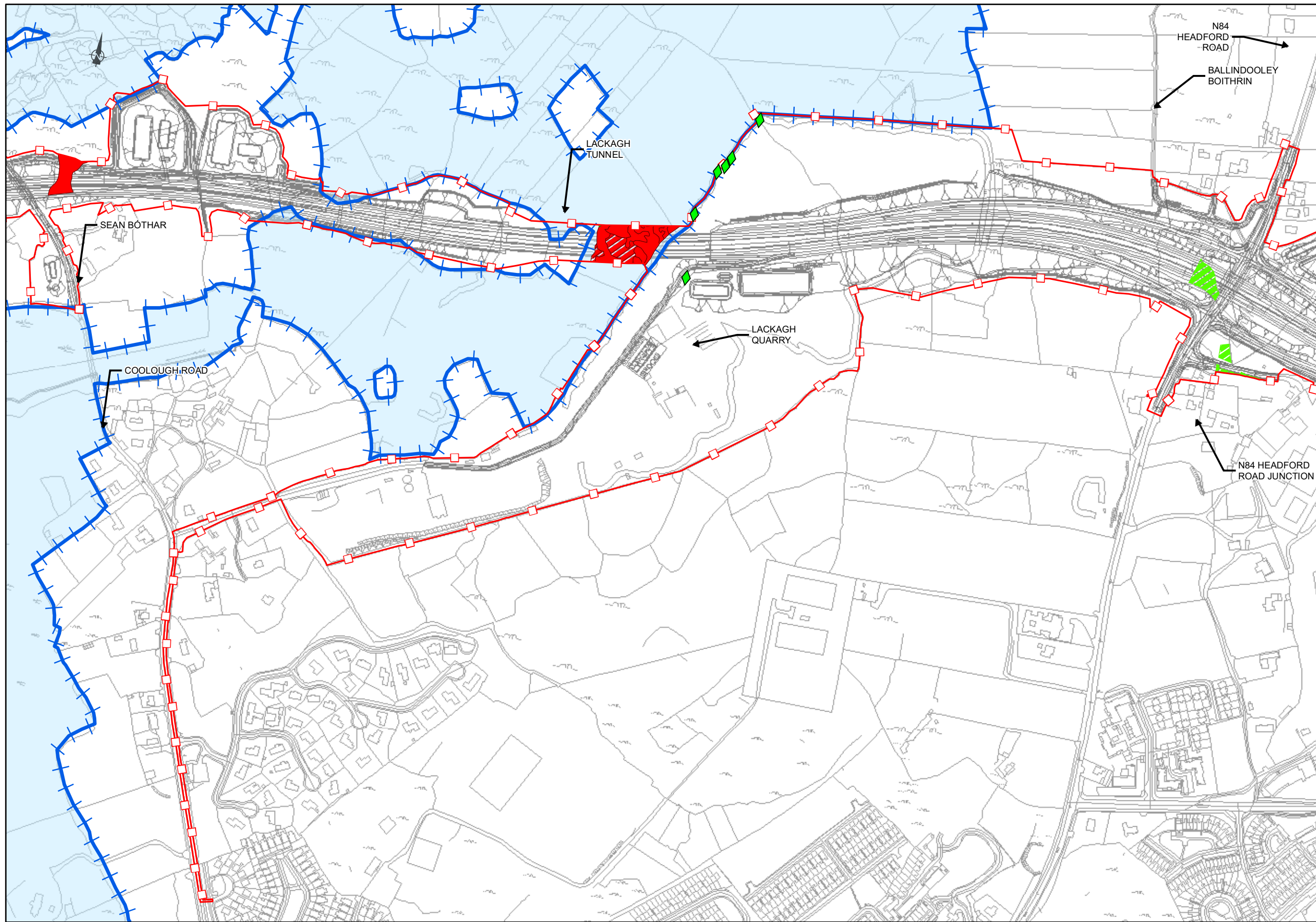
Date: **August 2019**

Issue	Date	By	Chkd	Appd
I1	30/08/2019	AG	MH	EMC

Drawing Title
2019 Habitat Mapping - Annex Code Sheet 07 of 15

Drawing Status
For Information

Job No	Drawing No	Issue
233985-00	Figure 2.6.07	I1



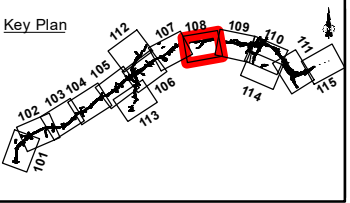
FOR INFORMATION

- Legend**
- ■ ■ ■ City Boundary
 - Proposed Development Boundary
 - ▨ Proposed Road Development
 - Lough Corrib cSAC
- Habitat - Annex I Code**
- ▨ *8240 mosaic
 - *6210
 - ▨ 6210
 - *8240
 - ◆ *7220

Note:
Only the results of the 2019 habitat survey are shown which were undertaken WITHIN the Proposed Development Boundary.

San áireamh tá sonraíocht Shuirbhéireacht Ordánais Éireann arna atáirgeadh faoi Cheadúnas OSI Uimh. 2010/19CCMA/Comhairle Contae na Gaillimhe. Sáraitonn atáirgeadh neamh-daralthe cóipeacht Ordánais Éireann agus Rialtas na hÉireann. © Suirbhéireacht Ordánais Éireann, 2010.
© Suirbhéireacht Ordánais Éireann. Gach ceart ar chosaint.
Uimhreachúnais 2010/19CCMA/Comhairle Contae na Gaillimhe.
Includes Ordnance Survey Ireland data reproduced under OSI Licence number 2010/19CCMA/Galway County Council.
Unauthorised reproduction infringes Ordnance Survey Ireland and Government of Ireland copyright. © Ordnance Survey Ireland, 2010.
© Ordnance Survey Ireland. All rights reserved. Licence number 2010/19CCMA/Galway County Council.

Clients



Consultant

Corporate House
City East Business Park
Ballybrit, Galway, Ireland
Tel +353 (0)91 460675
www.N6GalwayCity.ie
www.arup.ie

Job Title
N6 Galway City Ring Road

Scale: **1:5,000**

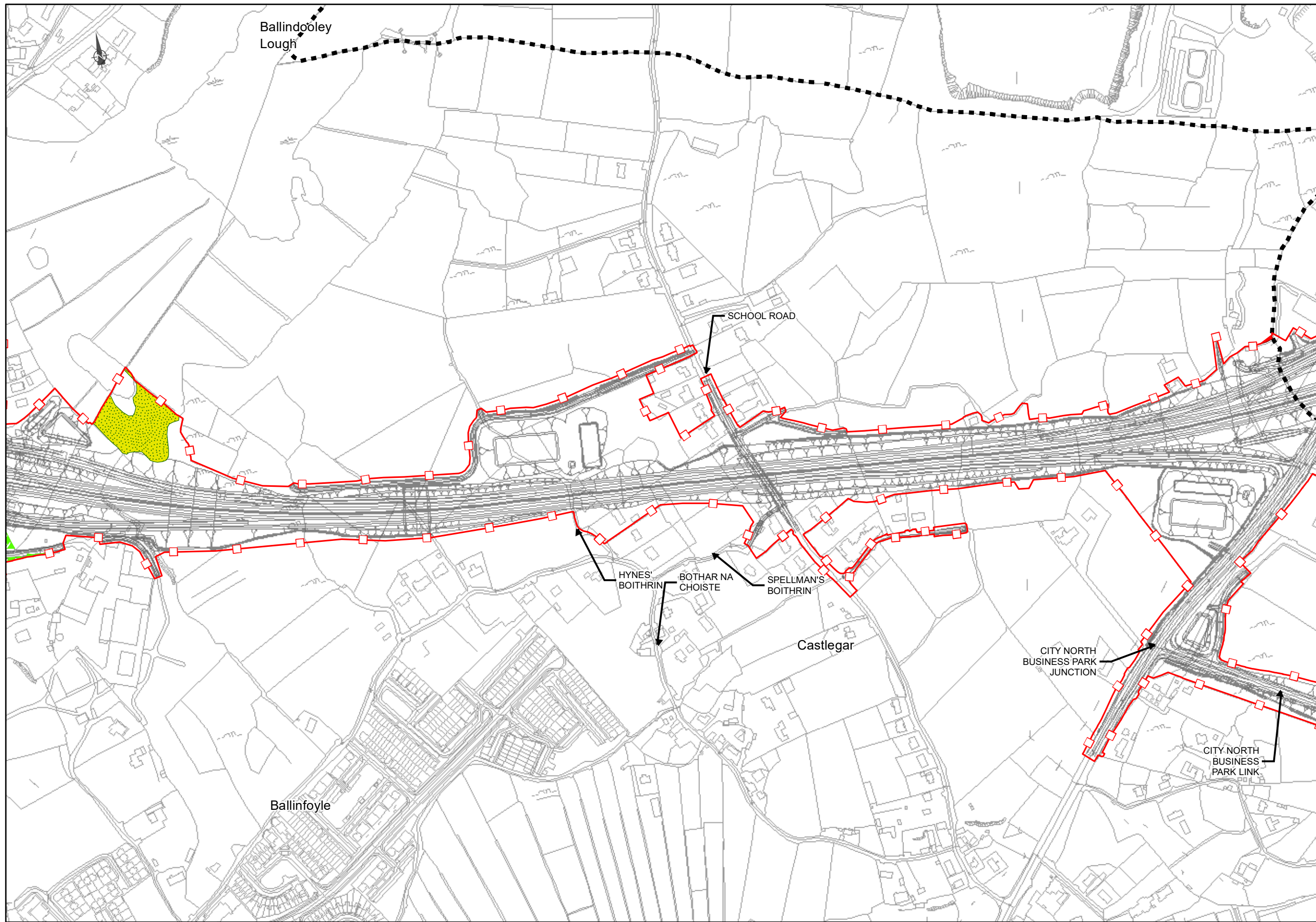
Date: **August 2019**

I1	30/08/2019	AG	MH	EMC
Issue	Date	By	Chkd	Appd

Drawing Title
2019 Habitat Mapping - Annex Code Sheet 08 of 15

Drawing Status
For Information

Job No	Drawing No	Issue
233985-00	Figure 2.6.08	11



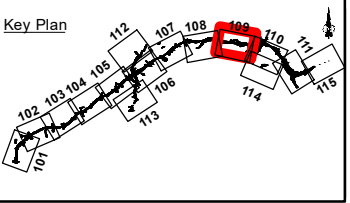
FOR INFORMATION

- Legend**
- City Boundary
 - Proposed Development Boundary
 - Proposed Road Development
- Habitat - Annex I Code**
- 6210
 - 6410
 - *8240

Note:
Only the results of the 2019 habitat survey are shown which were undertaken WITHIN the Proposed Development Boundary.

San áireamh tá sonraíocht Shuirbhéireacht Ordánais Éireann arna atáirgeadh faoi Cheadúnas OSI Uimh. 2010/19CCMA/Comhairle Contae na Gaillimhe. Sáraíonn atáirgeadh neamhdarálthe cóipeacht Shuirbhéireacht Ordánais Éireann agus Rialtas na hÉireann. © Suirbhéireacht Ordánais Éireann, 2010.
© Suirbhéireacht Ordánais Éireann. Gach ceart ar chosaint.
Uimhreachúnais 2010/19CCMA/Comhairle Contae na Gaillimhe.
Includes Ordnance Survey Ireland data reproduced under OSI Licence number 2010/19CCMA/Galway County Council.
Unauthorised reproduction infringes Ordnance Survey Ireland and Government of Ireland copyright. © Ordnance Survey Ireland, 2010.
© Ordnance Survey Ireland. All rights reserved. Licence number 2010/19CCMA/Galway County Council.

Clients



Consultant

Corporate House
City East Business Park
Ballybrit, Galway, Ireland
Tel +353 (0)91 460675
www.N6GalwayCity.ie
www.arup.ie

Job Title
N6 Galway City Ring Road

Scale: **1:5,000**

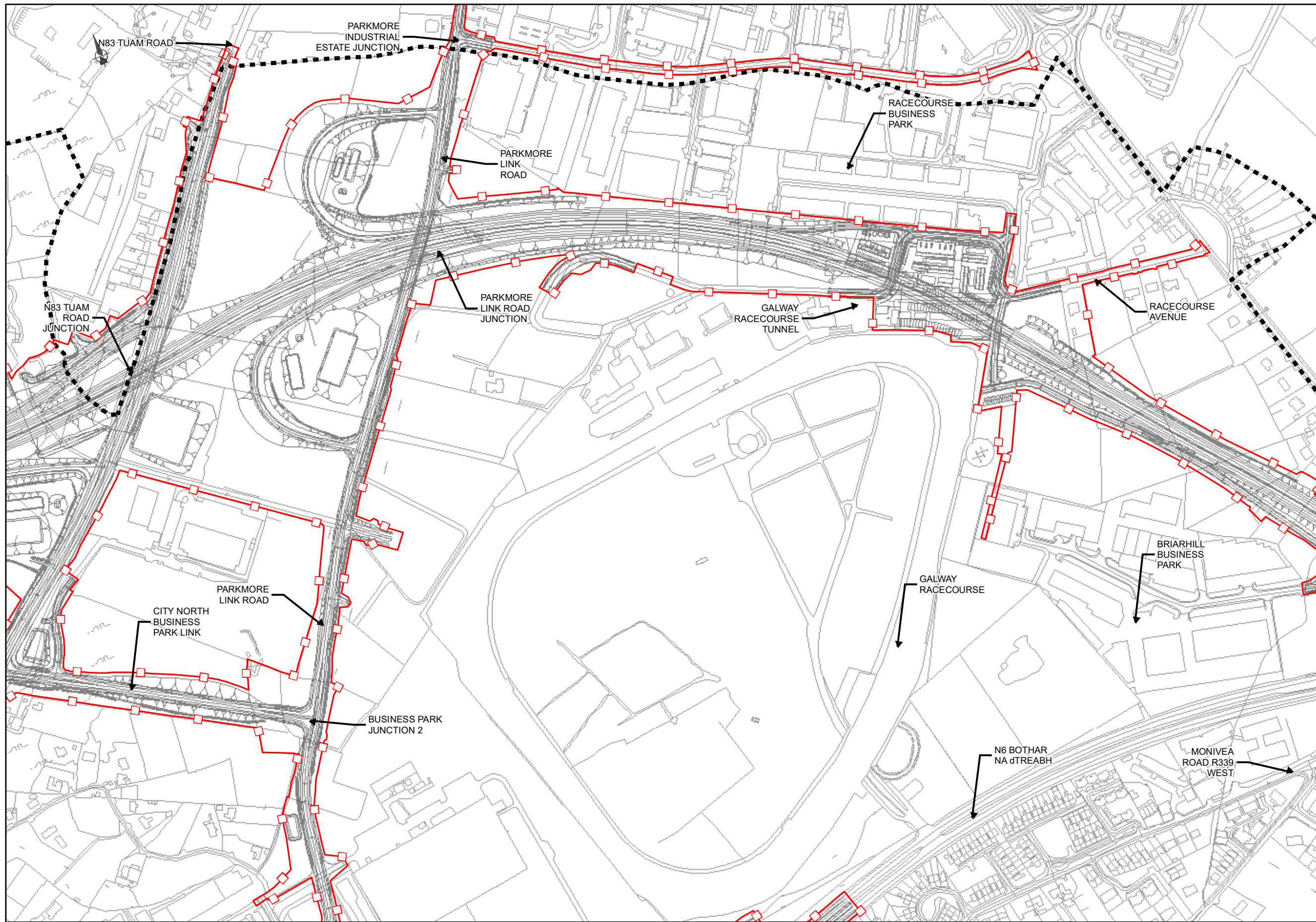
Date: **August 2019**

I1	30/08/2019	AG	MH	EMC
Issue	Date	By	Chkd	Appd

Drawing Title
2019 Habitat Mapping - Annex Code
Sheet 09 of 15

Drawing Status
For Information

Job No	Drawing No	Issue
233985-00	Figure 2.6.09	I1



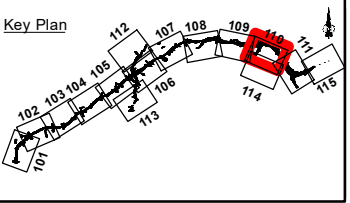
FOR INFORMATION

- Legend**
- City Boundary
 - - - Proposed Development Boundary
 - ▨ Proposed Road Development
- Habitat - Annex I Code**
- *8240

Note:
Only the results of the 2019 habitat survey are shown which were undertaken WITHIN the Proposed Development Boundary.

San áireamh tá sonraíocht Shuirbhéireacht Ordánais Éireann arna atáirgeadh faoi Cheadúnas OSI Uimh. 2010/19CCMA/Comhairle Contae na Gaillimhe. Sárionn atáirgeadh neamh-daralthe cóipeacht Shuirbhéireacht Ordánais Éireann agus Rialtas na hÉireann. © Suirbhéireacht Ordánais Éireann, 2010.
© Suirbhéireacht Ordánais Éireann. Gach ceart ar chosaint.
Uimh. cheadúnais 2010/19CCMA/Comhairle Contae na Gaillimhe.
Includes Ordnance Survey Ireland data reproduced under OSI Licence number 2010/19CCMA/Galway County Council.
Unauthorised reproduction infringes Ordnance Survey Ireland and Government of Ireland copyright. © Ordnance Survey Ireland, 2010.
© Ordnance Survey Ireland. All rights reserved. Licence number 2010/19CCMA/Galway County Council.

Clients



Consultant

Corporate House
City East Business Park
Ballybrit, Galway, Ireland

Tel +353 (0)91 460675
www.N6GalwayCity.ie
www.arup.ie

Job Title
N6 Galway City Ring Road

Scale: **1:5,000**

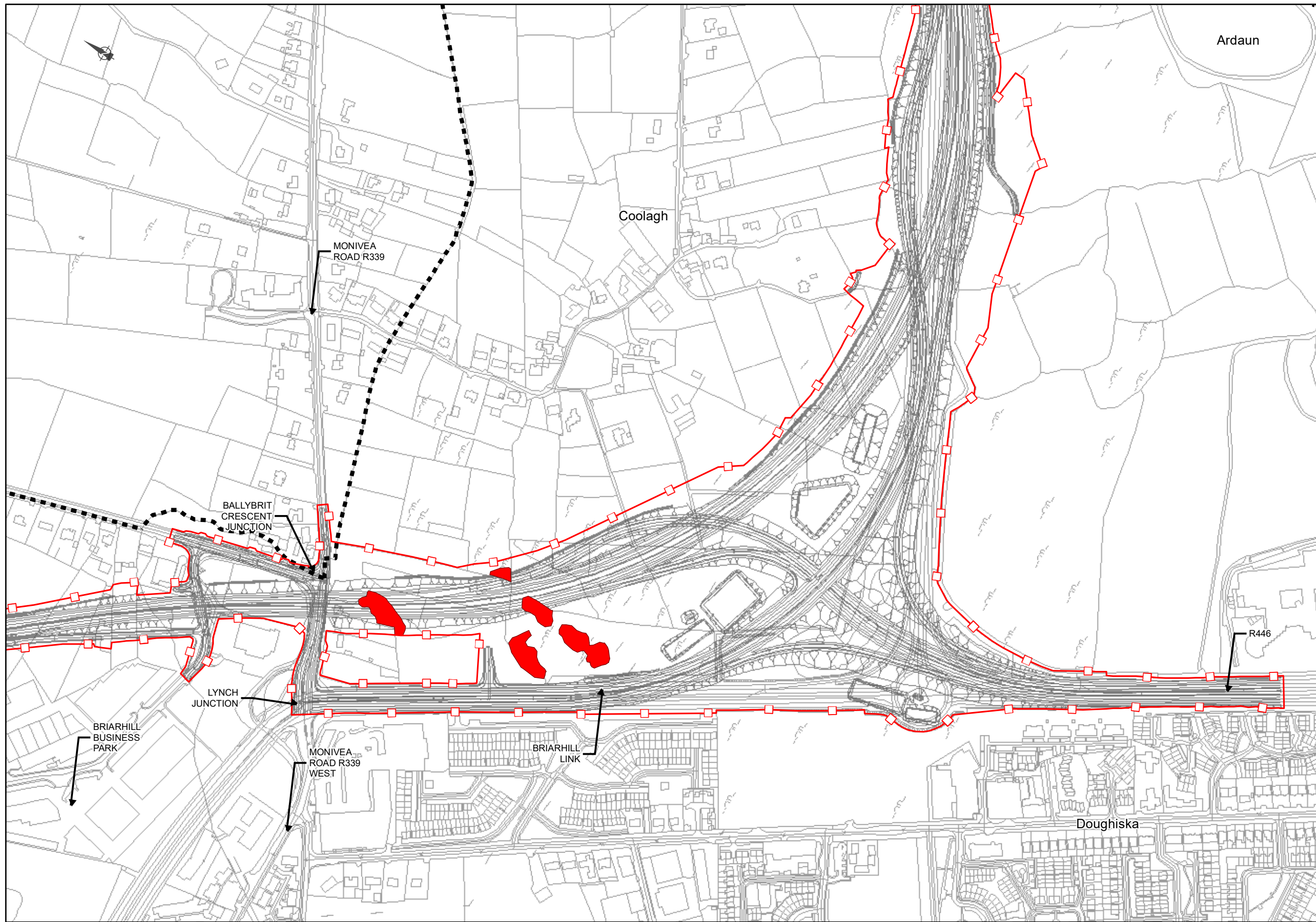
Date: **August 2019**

Issue	Date	By	Chkd	Appd
I1	30/08/2019	AG	MH	EMC

Drawing Title
2019 Habitat Mapping - Annex Code Sheet 10 of 15

Drawing Status
For Information

Job No	Drawing No	Issue
233985-00	Figure 2.6.10	I1



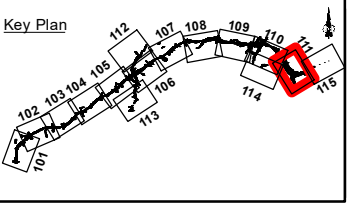
FOR INFORMATION

- Legend**
- City Boundary
 - Proposed Development Boundary
 - Proposed Road Development
- Habitat - Annex I Code**
- *8240

Note:
Only the results of the 2019 habitat survey are shown which were undertaken WITHIN the Proposed Development Boundary.

San áireamh tá sonraíocht Shuirbhéireacht Ordánais Éireann arna atáirgeadh faoi Cheadúnas OSI Uimh. 2010/19CCMA/Comhairle Contae na Gaillimhe. Sáráirion atáirgeadh neamhdáraithe cóipeacht Shuirbhéireacht Ordánais Éireann agus Rialtas na hÉireann. © Suirbhéireacht Ordánais Éireann, 2010.
© Suirbhéireacht Ordánais Éireann. Gach ceart ar chosaint.
Uimh. cheadúnais 2010/19CCMA/Comhairle Contae na Gaillimhe.
Includes Ordnance Survey Ireland data reproduced under OSI Licence number 2010/19CCMA/Galway County Council.
Unauthorised reproduction infringes Ordnance Survey Ireland and Government of Ireland copyright. © Ordnance Survey Ireland, 2010.
© Ordnance Survey Ireland. All rights reserved. Licence number 2010/19CCMA/Galway County Council.

Clients



Consultant

Corporate House
City East Business Park
Ballybrit, Galway, Ireland

Tel +353 (0)91 460675
www.N6GalwayCity.ie
www.arup.ie

Job Title
N6 Galway City Ring Road

Scale: **1:5,000**

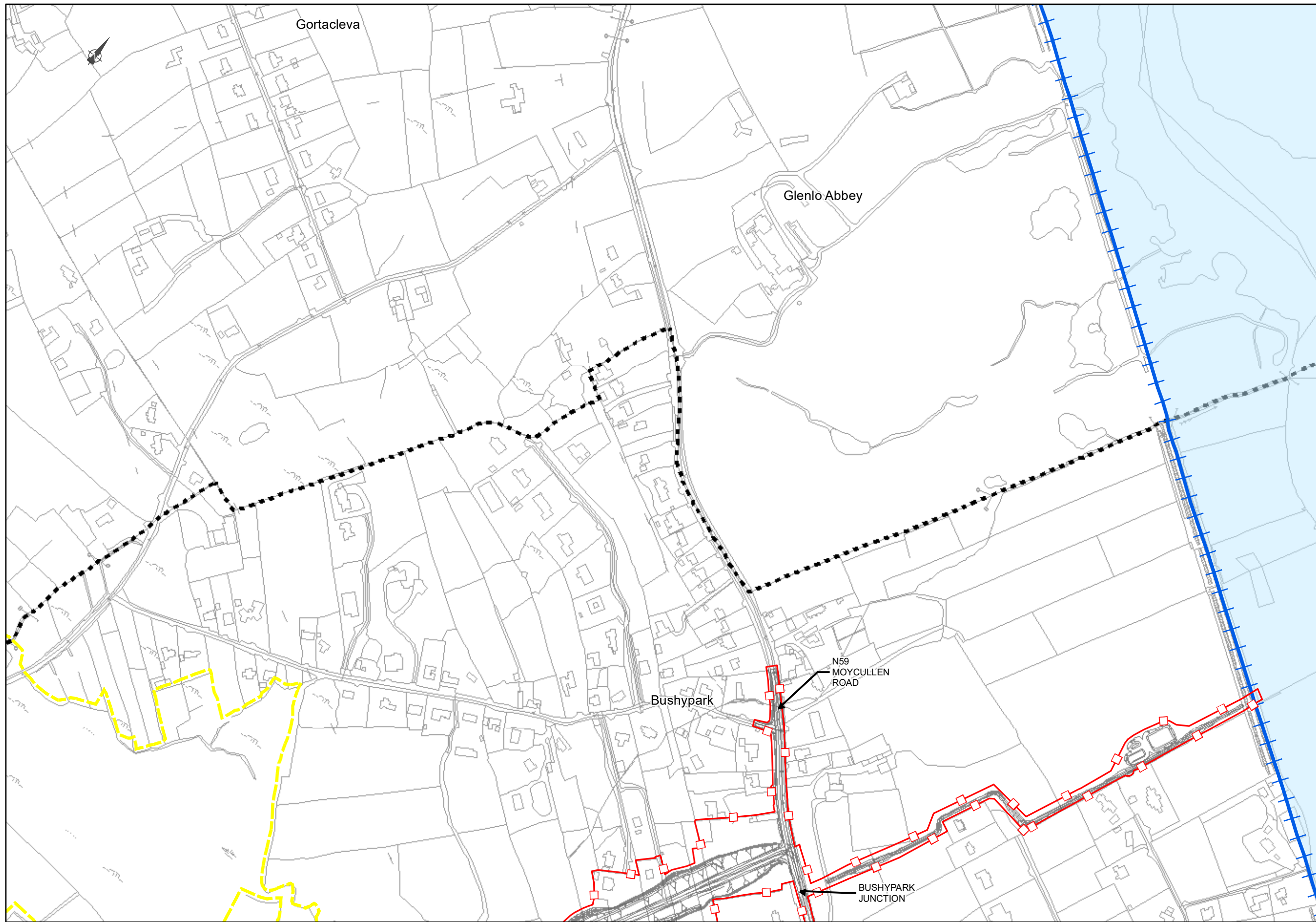
Date: **August 2019**

I1	30/08/2019	AG	MH	EMC
Issue	Date	By	Chkd	Appd

Drawing Title
2019 Habitat Mapping - Annex Code Sheet 11 of 15

Drawing Status
For Information

Job No	Drawing No	Issue
233985-00	Figure 2.6.11	11



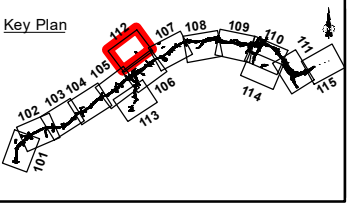
FOR INFORMATION

- Legend**
- ■ ■ ■ City Boundary
 - Proposed Development Boundary
 - ▨ Proposed Road Development
 - ▭ National Heritage Areas (NHA)
 - ▭ Lough Corrib cSAC

Note:
Only the results of the 2019 habitat survey are shown which were undertaken WITHIN the Proposed Development Boundary.

San áireamh tá sonraíocht Shuirbhéireacht Ordánais Éireann arna atáirgeadh faoi Cheadúnas OSI Uimh. 2010/19CCMA/Comhairle Contae na Gaillimhe. Sáráiríonn atáirgeadh neamhúdaraithe cóipeacht Shuirbhéireacht Ordánais Éireann agus Rialtas na hÉireann. © Suirbhéireacht Ordánais Éireann, 2010.
 © Suirbhéireacht Ordánais Éireann. Gach ceart ar chosaint.
 Uimh. cheadúnais 2010/19CCMA/Comhairle Contae na Gaillimhe.
 Includes Ordnance Survey Ireland data reproduced under OSI Licence number 2010/19CCMA/Galway County Council.
 Unauthorised reproduction infringes Ordnance Survey Ireland and Government of Ireland copyright. © Ordnance Survey Ireland, 2010.
 © Ordnance Survey Ireland. All rights reserved. Licence number 2010/19CCMA/Galway County Council.

Clients



Consultant

Corporate House
City East Business Park
Ballybrit, Galway, Ireland

Tel +353 (0)91 460675
www.N6GalwayCity.ie
www.arup.ie

Job Title
N6 Galway City Ring Road

Scale: **1:5,000**

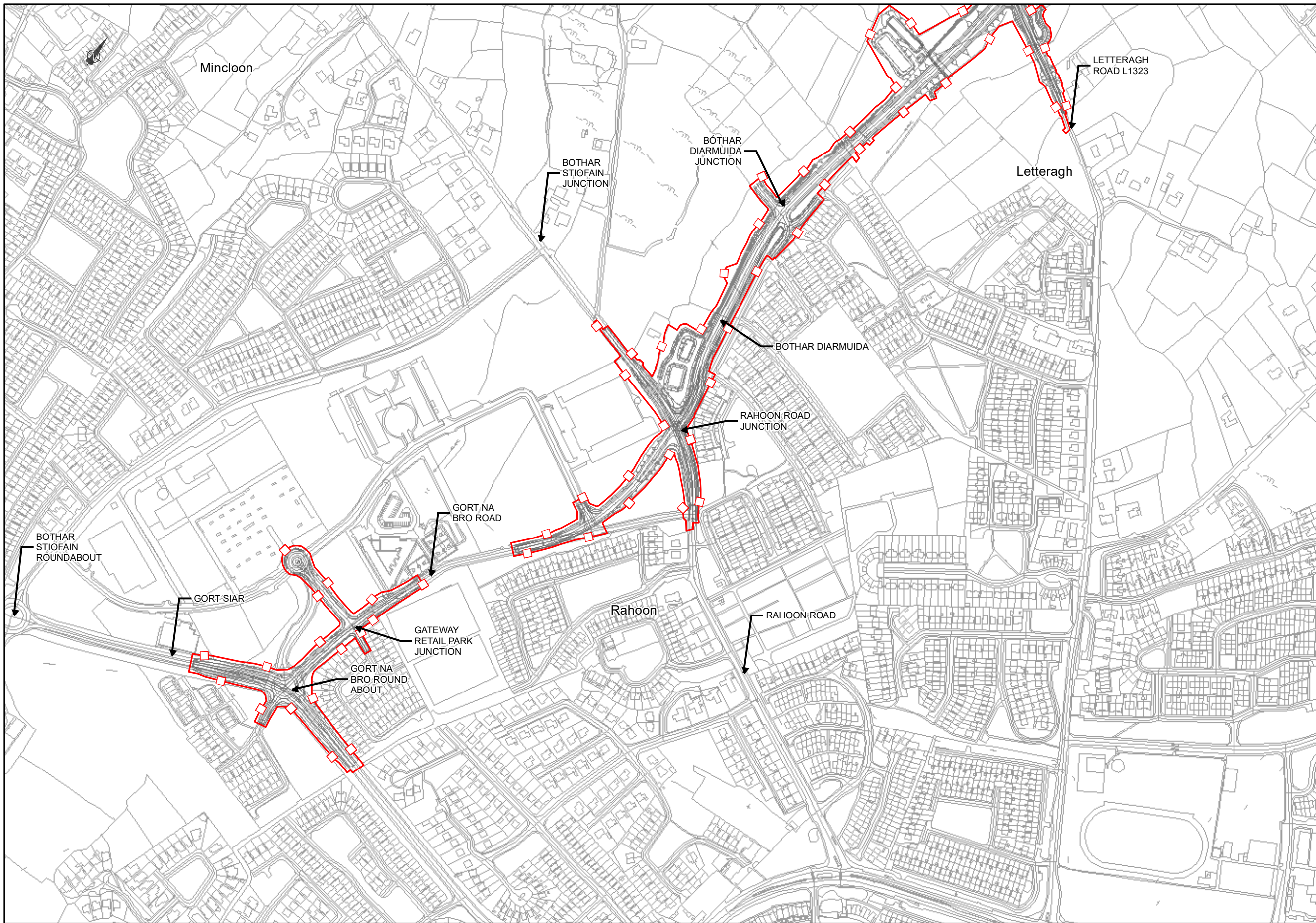
Date: **August 2019**

Issue	Date	By	Chkd	Appd
I1	30/08/2019	AG	MH	EMC

Drawing Title
2019 Habitat Mapping - Annex Code Sheet 12 of 15

Drawing Status
For Information

Job No	Drawing No	Issue
233985-00	Figure 2.6.12	I1



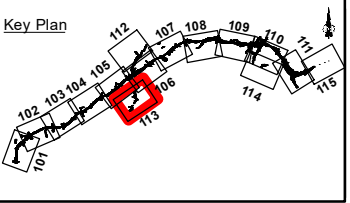
FOR INFORMATION

- Legend**
- ■ ■ ■ City Boundary
 - Proposed Development Boundary
 - ▨ Proposed Road Development

Note:
Only the results of the 2019 habitat survey are shown which were undertaken WITHIN the Proposed Development Boundary.

San áireamh tá sonraíocht Shuirbhéireacht Ordánais Éireann arna atáirgeadh faoi Cheadúnas OSI Uimh. 2010/19CCMA/Comhairle Contae na Gaillimhe. Sáraíonn atáirgeadh neamhdarálthe cóipeacht Shuirbhéireacht Ordánais Éireann agus Rialtas na hÉireann. © Suirbhéireacht Ordánais Éireann, 2010.
© Suirbhéireacht Ordánais Éireann. Gach ceart ar chosaint.
Uimh. cheadúnais 2010/19CCMA/Comhairle Contae na Gaillimhe.
Includes Ordnance Survey Ireland data reproduced under OSI Licence number 2010/19CCMA/Galway County Council.
Unauthorised reproduction infringes Ordnance Survey Ireland and Government of Ireland copyright. © Ordnance Survey Ireland, 2010.
© Ordnance Survey Ireland. All rights reserved. Licence number 2010/19CCMA/Galway County Council.

Clients



Consultant

Corporate House
City East Business Park
Ballybrit, Galway, Ireland
Tel +353 (0)91 460675
www.N6GalwayCity.ie
www.arup.ie

Job Title
N6 Galway City Ring Road

Scale: **1:5,000**

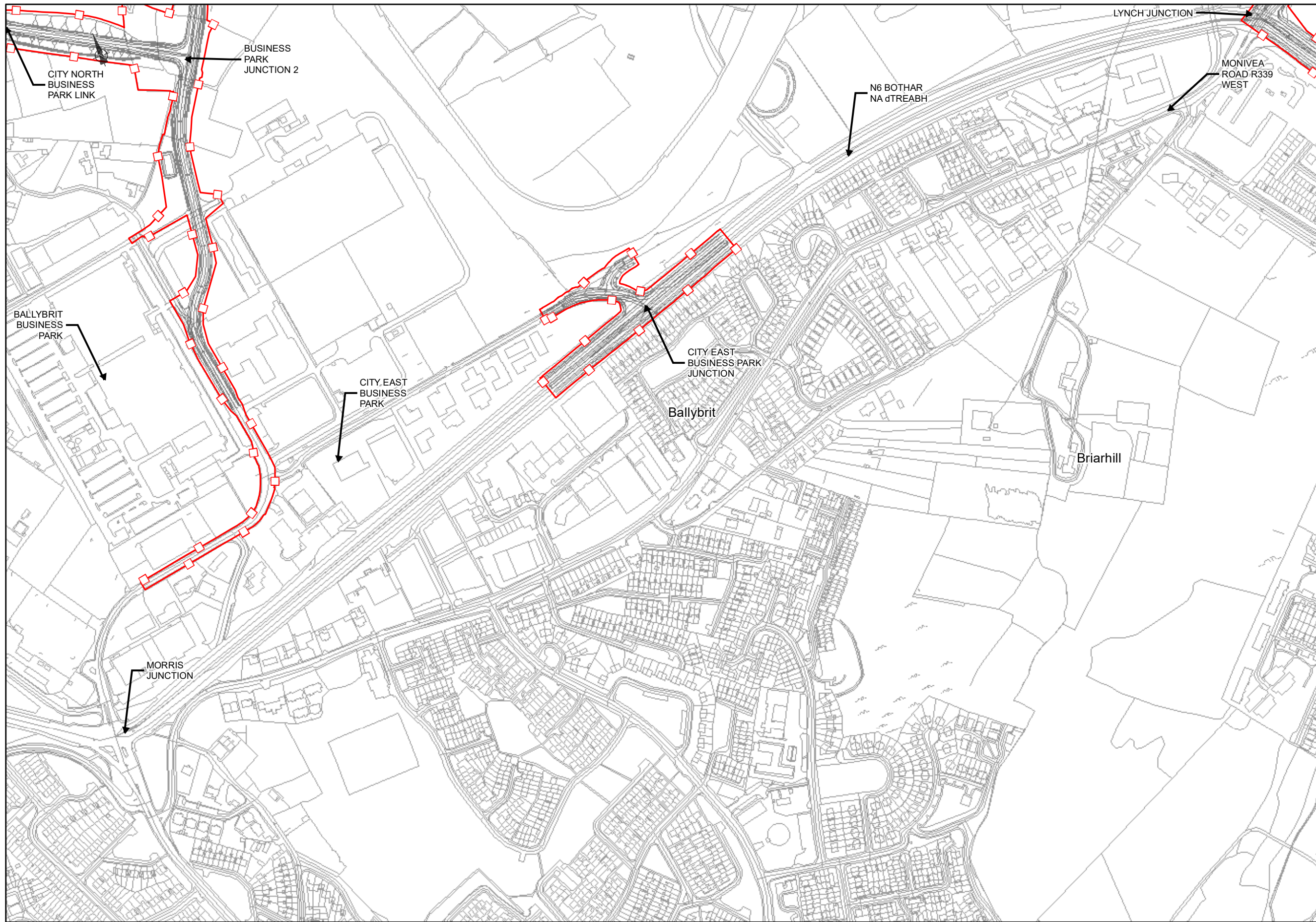
Date: **August 2019**

I1	30/08/2019	AG	MH	EMC
Issue	Date	By	Chkd	Appd

Drawing Title
2019 Habitat Mapping - Annex Code Sheet 13 of 15

Drawing Status
For Information

Job No	Drawing No	Issue
233985-00	Figure 2.6.13	11



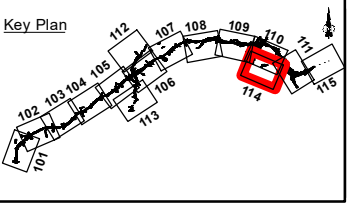
FOR INFORMATION

- Legend**
- ■ ■ ■ City Boundary
 - Proposed Development Boundary
 - ▨ Proposed Road Development

Note:
Only the results of the 2019 habitat survey are shown which were undertaken WITHIN the Proposed Development Boundary.

San áireamh tá sonraíocht Shuirbhéireacht Ordánais Éireann arna atáirgeadh faoi Cheadúnas OSI Uimh. 2010/19CCMA/Comhairle Contae na Gaillimhe. Sáraíonn atáirgeadh neamh-daralthe cóipeacht Shuirbhéireacht Ordánais Éireann agus Rialtas na hÉireann. © Suirbhéireacht Ordánais Éireann, 2010.
© Suirbhéireacht Ordánais Éireann. Gach ceart ar chosaint.
Uimh. cheadúnais 2010/19CCMA/Comhairle Contae na Gaillimhe.
Includes Ordnance Survey Ireland data reproduced under OSI Licence number 2010/19CCMA/Galway County Council.
Unauthorised reproduction infringes Ordnance Survey Ireland and Government of Ireland copyright. © Ordnance Survey Ireland, 2010.
© Ordnance Survey Ireland. All rights reserved. Licence number 2010/19CCMA/Galway County Council.

Clients



Consultant

Corporate House
City East Business Park
Ballybrit, Galway, Ireland
Tel +353 (0)91 460675
www.N6GalwayCity.ie
www.arup.ie

Job Title
N6 Galway City Ring Road

Scale: **1:5,000**

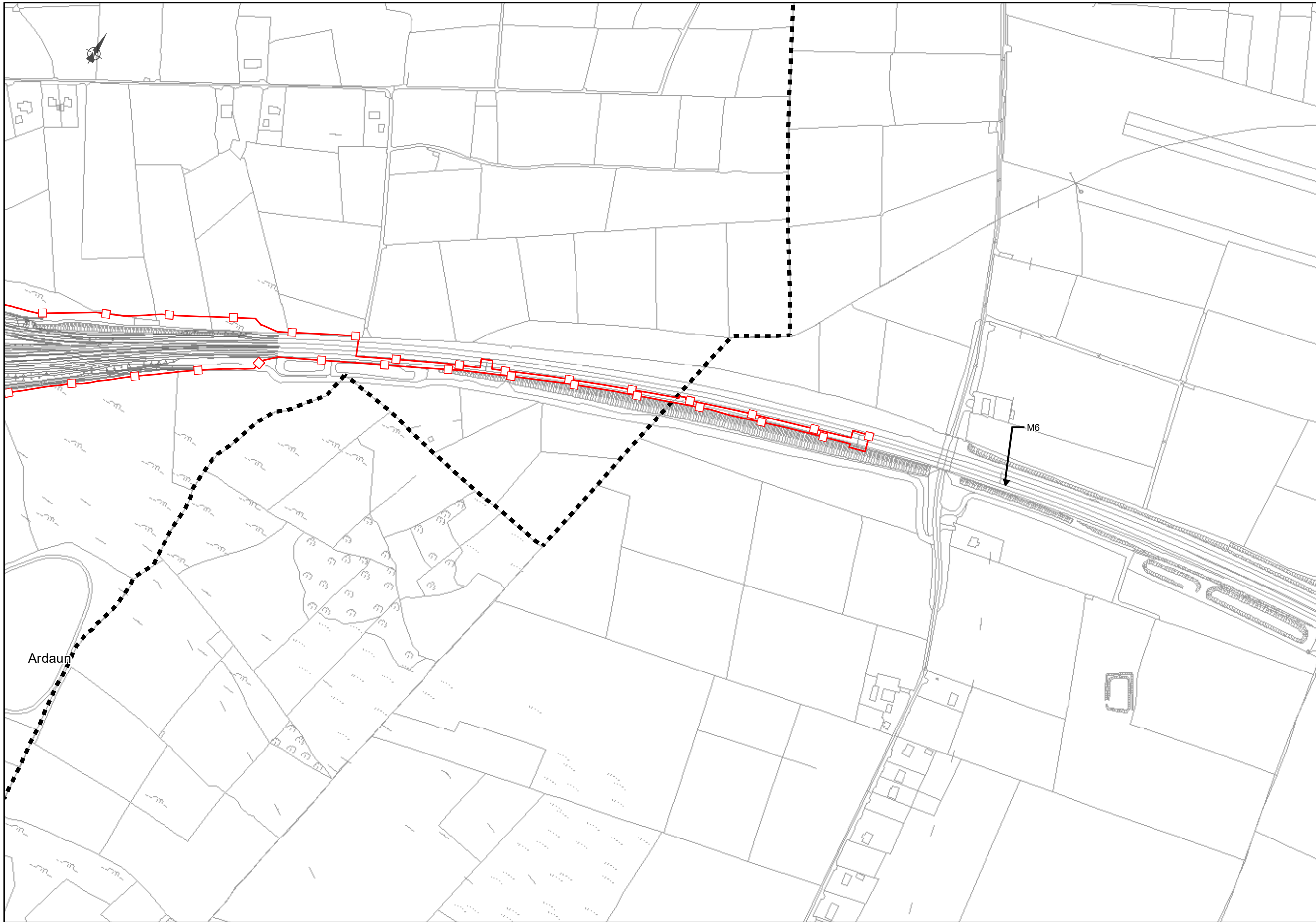
Date: **August 2019**

I1	30/08/2019	AG	MH	EMC
Issue	Date	By	Chkd	Appd

Drawing Title
2019 Habitat Mapping - Annex Code Sheet 14 of 15

Drawing Status
For Information

Job No	Drawing No	Issue
233985-00	Figure 2.6.14	11



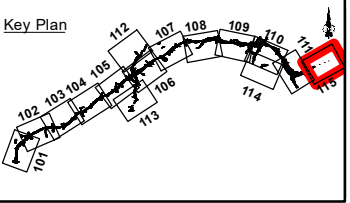
FOR INFORMATION

- Legend**
- City Boundary
 - Proposed Development Boundary
 - ▨ Proposed Road Development

Note:
Only the results of the 2019 habitat survey are shown which were undertaken WITHIN the Proposed Development Boundary.

San áireamh tá sonraíocht Shuirbhéireacht Ordánais Éireann arna atáirgeadh faoi Cheadúnas OSI Uimh. 2010/19CCMA/Comhairle Contae na Gaillimhe. Sáráiríonn atáirgeadh neamhdarálthe cóipeacht Shuirbhéireacht Ordánais Éireann agus Rialtas na hÉireann. © Suirbhéireacht Ordánais Éireann, 2010.
 © Suirbhéireacht Ordánais Éireann. Gach ceart ar chosaint.
 Uimhír cheadúnais 2010/19CCMA/Comhairle Contae na Gaillimhe.
 Includes Ordnance Survey Ireland data reproduced under OSI Licence number 2010/19CCMA/Galway County Council.
 Unauthorised reproduction infringes Ordnance Survey Ireland and Government of Ireland copyright. © Ordnance Survey Ireland, 2010.
 © Ordnance Survey Ireland. All rights reserved. Licence number 2010/19CCMA/Galway County Council.

Clients



Consultant

Corporate House
City East Business Park
Ballybrit, Galway, Ireland
Tel +353 (0)91 460675
www.N6GalwayCity.ie
www.arup.ie

Job Title
N6 Galway City Ring Road

Scale: 1:5,000

Date: August 2019

I1	30/08/2019	AG	MH	EMC
Issue	Date	By	Chkd	Appd

Drawing Title
2019 Habitat Mapping - Annex Code Sheet 15 of 15

Drawing Status
For Information

Job No	Drawing No	Issue
233985-00	Figure 2.6.15	11